

STUDENT LOCATION TRACKING INSIDE COLLEGE INFRASTRUCTURE

^{1,2}**N.Rewanth Sai Simha, B. N.Mohan Krishna**, Dept of CSE, Sri Chandrasekharendra Saraswathi Viswa Mahavidyalaya University, Kanchipuram and

^{3,4}**Dr.C.K.Gomathy** M.E (CSE), MBA (IT&Management), Ph.D (CSE), **Dr.VGeetha** M.E (CSE), MCA, Ph.D (CSE), Dept of CSE, Sri Chandrasekharendra Saraswathi Viswa Mahavidyalaya University, Kanchipuram.

-----***-----

ABSTRACT:

The task includes Android Application Development of a GPS based understudy Location Tracker in which with the assistance of any cell phone; some other GPS empowered handset could be found. In spite of the fact that target client might be found anyplace in inside the school foundation, he should have arranged availability and be GPS empowered. In past writing, this is typically done dependent on some predefined rules, which have been affirmed to be substantial. In any case, these standards put together strategies to a great extent depend with respect to scientists' own insight, which is definitely emotional and discretionary. Besides, they are not compelling enough to process the gigantic measure of information in the time of enormous information. Right now, based GPS following information are focused on and keep up the understudy participation framework utilizing RFID. A gathering of properties, for example, school GPS mapping, are determined to describe the cell phone holders' movement status. At the end of the day, the following focuses could be recognized as being at the condition of voyaging or non-voyaging, in view of which the understudy infringement during school times are handily identified.

I. INTRODUCTION:

Currently a part of the individuals utilizing the cell phones for our everyday reason. Since the android cell phones have the memory limits, great handling speed and higher information move rate. Android is Linux based working framework with java backing and it accompanies open source programming. Many guides based android application is accessible in the Google play store. Guide is utilized to travel the clients starting with one spot then onto the next Google map, GPS is utilized for finding the particular area in open air condition. Utilizing this application individual's can without much of a stretch discover the area, for example, streets, spans, air terminal, shopping centres, and so forth. GPS (Global Positioning System) is one of the famous route frameworks on the planet. Be that as it may, it gives higher precision for open air condition not for indoor condition.

Numerous college grounds, shopping centres and association are huge, so the individuals are hard to discover the area inside the shopping centres, college grounds and association. There are no compelling highlights for finding the area inside the structures. In the application, utilizing the indoor area-based administrations is utilized to locate the present area of the versatile customers. Indoor Location Based Services is the augmentation of area-based administrations. It is utilized for following the area inside the structures or grounds. Indoor Atlas android SDK is utilized for indoor route. The SDK offers the highlights like the indoor situating with higher exactness and acquiring floor level.

In Indoor Atlas to follow the ideal area at that point update the floor subtleties for wanted area and subsequent to fixing the course inside the structures.

II. LITERATURE SURVEY:

The mix of expanding difficulties in regulating family travel studies and advances in worldwide situating frameworks (GPS)/geographic data frameworks (GIS) advances inspired this venture. It tests the plausibility of utilizing a latent travel information assortment approach in a complex urban condition, by creating GIS calculations to consequently recognize travel modes and outing purposes.

The examination was led in New York City where the multi-dimensional difficulties incorporate urban gully impacts, an extraordinary thick and different arrangement of land use designs, and a mind-boggling travel organize. Our examination utilizes a multi-modular transportation arrange, a lot of rules to accomplish both unpredictability and adaptability for movement mode location, and creates methods and models for trip end grouping and outing reason expectation. The investigation results are promising, revealing achievement rates going from 60% to 95%, recommending that later on, ordinary self-announced travel studies might be enhanced, or even supplanted, by latent information assortment strategies.

Using GPS Data Loggers to Replace Travel Diaries in the Collection of Travel Data Urban and territorial organizers use venture out interest models to appraise changes in transportation action after some time. These models anticipate the quantity of excursions created by family units as an element of different segment and financial contemplations and furthermore foresee the quantity of outings pulled in to different work and business focuses. These models additionally produce gauges for mode decision, appropriation of excursion goals over the metropolitan district, and traffic volumes on different streets.

Local travel reviews, or travel journal considers, are utilized to gather the information and alignment information used to determine and approve travel request models. Thus, information gathered from a great many families over the district are broke down to appraise current travel request and to anticipate future travel request. These territorial travel gauges are additionally used to anticipate emanations from engine vehicles and fill in as essential information for air local quality examinations.

The precision and fulfilment of the family unit travel information clearly critically affect model outcomes. Equipment Location in Hospitals Using RFID-Based Positioning System All through different complex procedures inside clinics, setting mindful administrations and applications can assist with improving the nature of mind and diminish costs. For instance, sensors and radio recurrence identification (RFID) advances fore-wellbeing have been conveyed to improve the low of material, gear, individual, and patient.

Bed following, tolerant checking, continuous strategic butt-centric yeses, and basic hardware following are well known applications of real-time area frameworks (RTLs) in clinics. Indeed, existing contextual analyses show that RTL Scan improve administration quality and wellbeing, and upgrade crisis the executives and time basic procedures. Right now, propose a strong framework for position and direction assurance of hardware. Our framework uses latent (RFID) innovation mounted on poring plates and a few peripherals for sensor information understanding. The framework is executed and tried through broad examinations.

The outcomes show that our framework normal situating and direction estimation beats existing frameworks as far as exactness. The subtleties of

the framework just as the trial results are introduced right now. A state-of-the-art survey of indoor positioning and navigation systems and technologies The exploration and utilization of situating and route advancements outside has seen a consistent and exponential development. In light of this achievement, there have been endeavours to actualize these innovations inside, prompting various investigations. The vast majority of the calculations, systems and advancements utilized have been actualized outside.

In any case, how they charge inside is diverse out and out. Accordingly, a few advances have been proposed and actualized to improve situating and route inside. In this work displays a best in class review of indoor situating and route frameworks and innovations, and their utilization in different situations.

This paper has significant ramifications for future investigations of situating and route. Understanding individual human mobility patterns. In spite of their significance for urban planning¹, traffic forecasting² and the spread of biological³⁻⁵ and portable viruses⁶, our comprehension of the essential laws administering human movement stays constrained attributable to the absence of apparatuses to screen the time-settled area of people.

We find that, interestingly with the irregular directions anticipated by the overall Levy flight and arbitrary walk models, human information shows a elevated level of fleeting and spatial reliability, every individual being portrayed by a period free trademark travel separation and a critical likelihood to come back to a couple of profoundly frequented areas. Subsequent to adjusting for contrasts in movement separations and the inalienable anisotropy of every direction,

the individual travel designs breakdown into a solitary spatial likelihood appropriation, showing that, notwithstanding the decent variety of their movement history, people follow straightforward reproducible examples.

This inalienable similitude in movement examples could affect all marvels driven by human versatility, from plague avoidance to crisis reaction, urban arranging and specialist-based demonstrating.

III. PROPOSED SYSTEM:

A cell phone-based application for Android stage was only evolved to record GPS following information. The online review is set up to gather respondents' financial/segment data, just as the data about home and work areas. The application introduced on respondents' cell phones constantly records a progression of GPS following point data including client ID, timing, scope, longitude, height, and so forth. In exacting, client ID is the number assigned to every respondent, timing, scope and longitude are the worldly make easy and spatial organize of GPS following focuses. The area of the respondents surpasses the prefixed mapping of the school area. At that point an implication is sent to the separate staffs that the understudy is out of school/colleges area

A. Social Benefits of Proposed System:

- Low power utilization
- Flexible and solid
- More solid than manual activity
- Automatically controlled and simple to utilize

IV. SYSTEM ARCHITECTURE:

A smartphone-based application for Android platform was completely residential to record

GPS tracking data Moreover, a web-based survey is recognized to collect respondents' socio-economic/demographic in sequence, as well as the in turn about home and work locations. The application installed on respondents' smartphones continuously accounts a series of GPS tracking point information counting user ID, timing, latitude, longitude, altitude, and etc. Specifically, user ID is the number designated to each respondent, timing, latitude and longitude are the sequential manage and spatial synchronize of GPS tracking points.

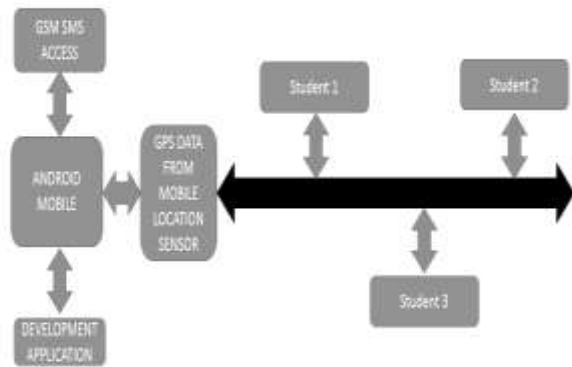


Fig 1: GPS Location Tracking

Architecture Description:

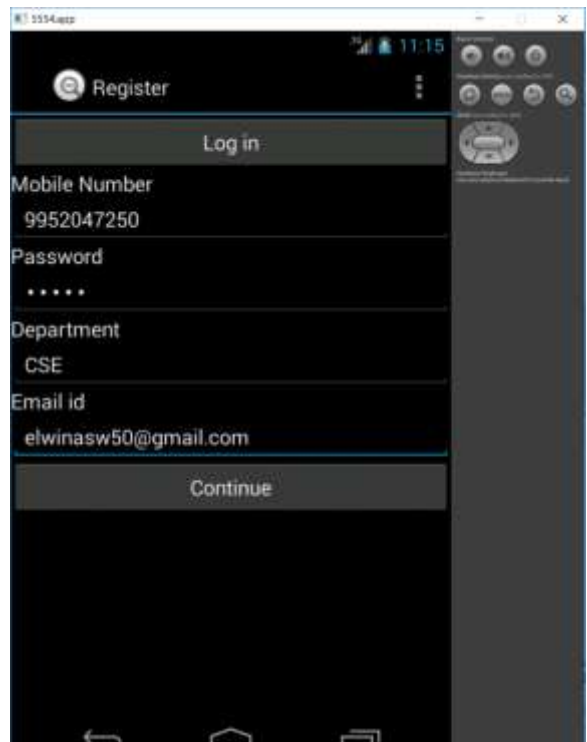
- Location will be given to GSM through mobile location sensor by accessing application in mobile.
- From that application SMS will be delivered to GSM.
- GPS data from mobile location sensor will give the exact location of students.
- If location of any student that exceeds the given premises, SMS will be sent to staff.
- By opening the application user can access their attendance.

- By setting reminders, user can be alarmed.
- Application also shows fees details of students

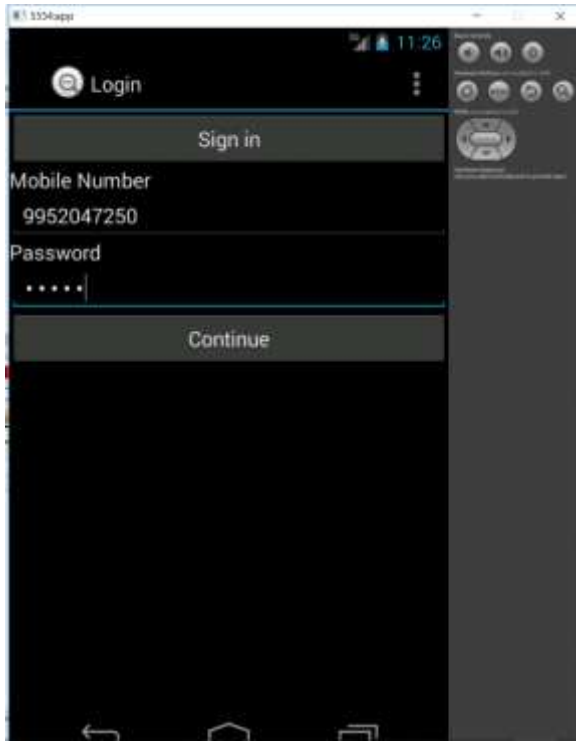
V. METHODOLOGY:

By starting this application, user asked to register with their mobile number and password. Then user should login with their mobile number and password in login form. After the login the application will ask to select either view notice or fees details. If the user selects view notice, it will display the location of that particular student and it will also display the date and whether the day is working day or not. If user selects fee details, then it will show the fees details of that particular student

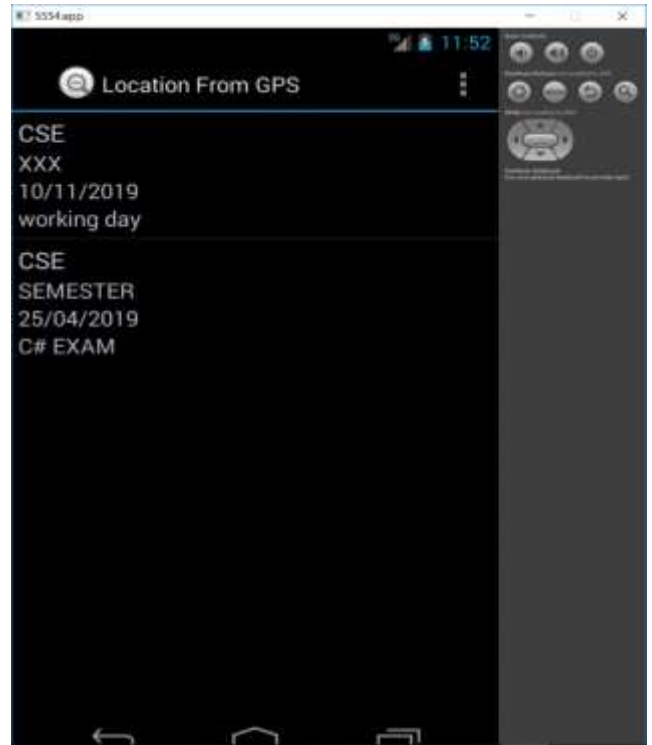
1. Register Form:



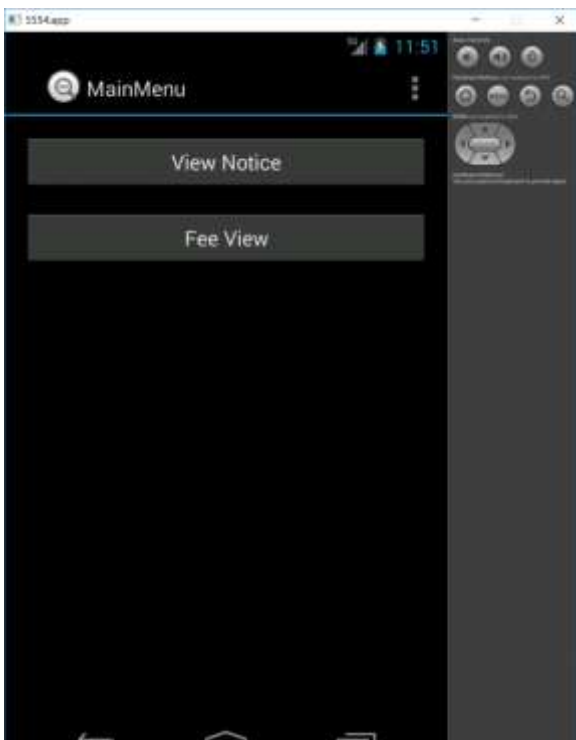
2. Login Form:



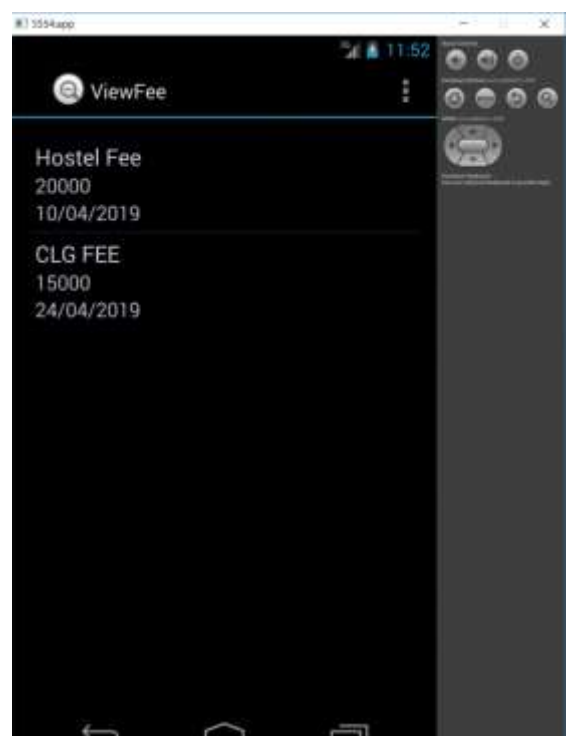
4. Location Tracking:



3. View Notice:



5. View Fees Details:



VI. CONCLUSION:

In this work, Smartphone-based GPS tracking data are under attack. A group of attributes, such as college GPS mapping, are derived to distinguish the smartphone holders' journey status. In other words, the tracking points could be recognized as being at the state of wandering or non-traveling, based on which the staff, violation during college times are without difficulty detected. With location and positioning know-how progressing to take over new heights including most advanced GPS tracking and a whole deputation of technologies like geofencing, Beacons, etc. it can only expect prospect location trackers to be more influential. GPS trackers these days are smaller and more power packed than what they were few years ago. GPS tracking devices are evolving and on the road to recovery at a rapid space. Before you have the scope of getting familiar with the latest GPS know-how advancements something new can take you for a revelation. Keeping this developing scenario in mind are going to meeting point on the future of GPS tracking systems, in all their attributes, from promotion to adaptableness to innovative technology.

VII. REFERENCES:

1. Shirehjini, Ali Asghar Nazari "Equipment Location in Hospitals Using RFID-Based Positioning System", Information Technology in Biomedicine, IEEE Transactions on Volume: 16, Issue 6, Nov 2012.
2. Dr.C K Gomathy, Article: A Study on the Effect of Digital Literacy and information Management, IAETSD Journal For Advanced Research In Applied Sciences, Volume 7 Issue 3, P.No-51-57, ISSN NO: 2279-543X,Mar/2018
3. Dr.C K Gomathy, Article: A Semantic Quality of Web Service Information Retrieval Techniques Using Bin Rank A Cloud Monitoring Framework Perform in Web Services, International Journal of Scientific Research in Computer Science Engineering and Information Technology IJSRCSEIT | Volume 3 | Issue 5 | ISSN : 2456-3307,May-2018
4. Dr.C K Gomathy, Article: Supply chain-Impact of importance and Technology in Software Release Management, International Journal of Scientific Research in Computer Science Engineering and Information Technology (IJSRCSEIT) Volume 3 | Issue 6 | ISSN : 2456-3307, P.No:1-4, July-2018
5. A. N. Shirehjini, A. Yassin and S.Shirmohammadi "An RFID-based position and orientation measurement system for mobile objects in intelligent environments", IEEE Trans. Inst. Meas., vol. 61, no. 6, pp.1664 -1675, 2012.
6. Dr.C K Gomathy, Article: A Web Based Platform Comparison by an Exploratory Experiment Searching For Emergent Platform Properties, IAETSD Journal For Advanced Research In Applied Sciences, Volume 5, Issue 3, P.No-213-220, ISSN NO: 2394-8442,Mar/2018
7. R. Tesoriero, J. A. Gallud, M. D. Lozano and V. M. R. Penichet "Tracking autonomous entities using RFID technology", IEEE Trans. Consum. Electron. vol. 55, no. 2, pp.650 -655 2009.
8. C K Gomathy and V Geetha. Article: A Real Time Analysis of Service based using Mobile Phone Controlled Vehicle using DTMF for Accident Prevention. International Journal of Computer Applications 138(2):11-13, March 2016. Published by Foundation of Computer Science (FCS), NY, USA,ISSN No: 0975-8887

9. C.K.Gomathy.(2010),"Cloud computing: Business Management for Effective Service Oriented Architecture" International Journal of Power Control Signal and Computation (IJPCSC), Volume 1, Issue IV, Oct - Dec 2010, P.No:22-27, ISSN: 0976-268X .

AUTHOR'S PROFILES:**Dr. C.K. Gomathy**

M.E(CSE)., MBA (IT & Management)., Ph.D(CSE) is working as Senior Assistant Professor, Department of Computer Science and Engineering, SCSVMV (Deemed to be university), Kanchipuram, Tamilnadu, India.Her area of interest Software Engineering, Data mining, Web Service, Bigdata and IOT.

**Dr. V Geetha**

M.E(CSE).,MCA.,Ph.D(CSE) is working as Senior Assistant Professor, Department of Computer Science and Engineering, SCSVMV (Deemed to be university), Kanchipuram, Tamilnadu, India. She has more than 15 Years of Teaching experience. Her area of interest Data mining, Java programming, Software Testing..

**Mr. N. Rewanth Sai Simha**, UG

Scholar Department of Computer Science and Engineering, SCSVMV (Deemed to be university), Kanchipuram, Tamilnadu, India.

**Mr. N. Mohan Krishna**, UG

Scholar Department of Computer Science and Engineering, SCSVMV (Deemed to be university), Kanchipuram, Tamilnadu, India.